

ORDINANCE NO. 4759

AN ORDINANCE relating to the annexation of an area known as Haverinen/Meik to King County Water District No. 58.

STATEMENT OF FACT:

1. A notice of intention proposing the annexation of an area known as Haverinen/Meik to King County Water District No. 58 was filed with the County Council effective December 27, 1979.

2. King County Water District No. 58 has found the petition for annexation to be sufficient and has, by Resolution 1846, concurred with the proposed annexation.

3. King County Water District No. 58 filed a Declaration of Nonsignificant Impact dated November 12, 1979, on the proposed annexation.

4. The County Council held a public hearing on the 3rd day of March, 1980, and has considered the criteria set forth in RCW 57.02.040.

BE IT ORDAINED BY THE COUNCIL OF KING COUNTY:

SECTION 1. The annexation by King County Water District No. 58 of the area known as Haverinen/Meik and described in Section 3 herein is approved.

SECTION 2. Completion of this annexation does not constitute county approval or disapproval of any other permits, certifications, or actions necessary to provide service to this annexation area.

SECTION 3. The area known as Haverinen/Meik to be annexed is described as follows:

Beginning at a point on the North-South centerline of Section 10, Township 22 North, Range 5 East, W.M. King County, Washington;

Said point lies 180 feet South of and parallel to the North line of said Section 10;

Said point also being on the existing boundary of Water District No. 58;

Thence continuing South along said North-South centerline to the South line of the North half of the Southeast quarter of the Northwest quarter of said

Section 10;

Thence Westerly along said South line to the East line of the West 330 feet of said North half of the South half of the Southeast quarter of the Northwest quarter of said Section 10;

Thence North along said East line to the North line of the Southeast quarter of the Northwest quarter of said Section 10;

Thence East along said North line to the West line of the East half of the Northeast quarter of the Northwest quarter of said Section 10;

Thence North along the West line to a point on a line which lies 180 feet South of and parallel to the North line of said 10;

Thence East along said parallel line to the Point of Beginning.

INTRODUCED AND READ for the first time this 4th day of February, 1980.

PASSED this 3rd day of March, 1980.

KING COUNTY COUNCIL  
KING COUNTY, WASHINGTON

Bill Reams  
Chairman

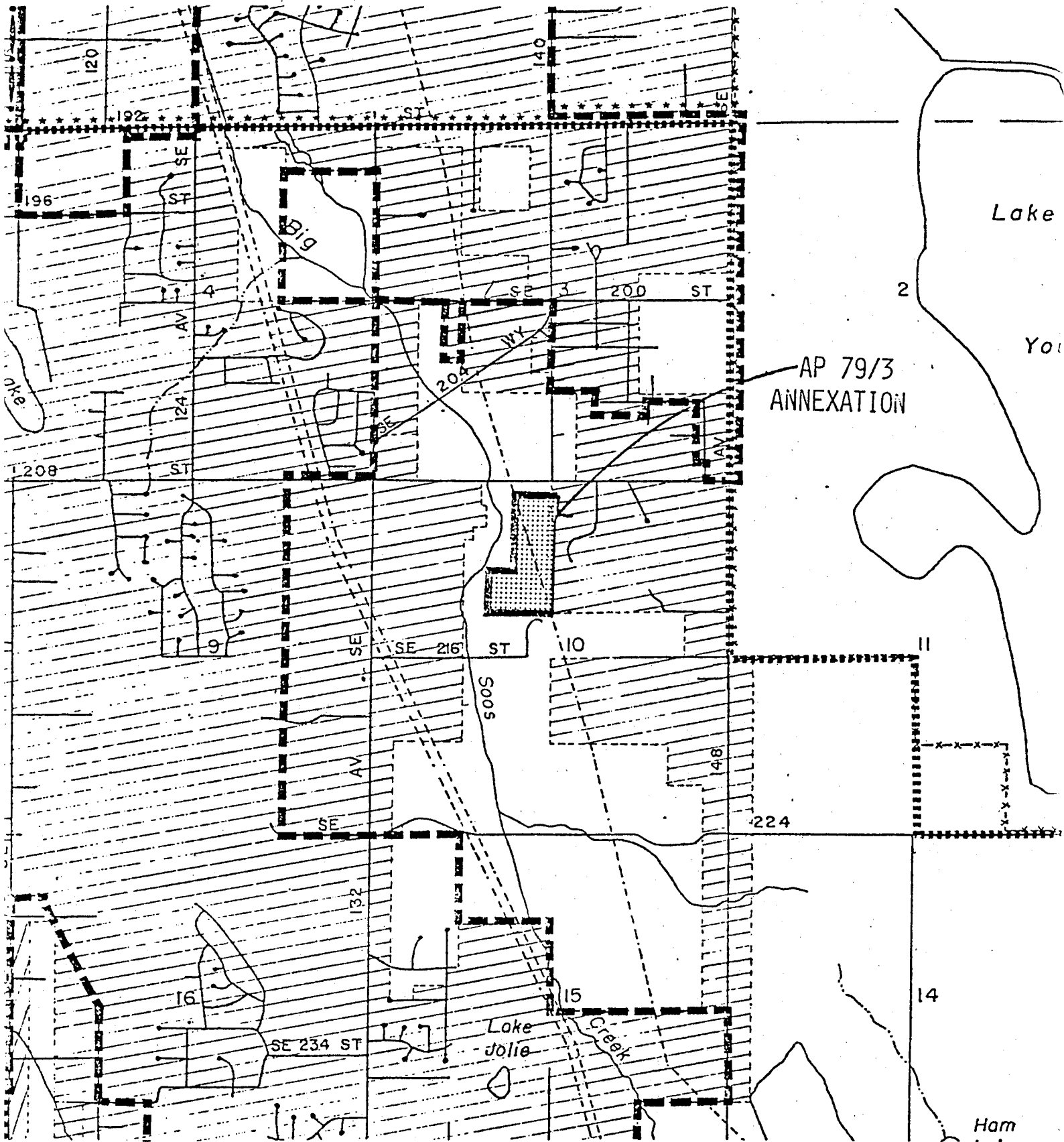
ATTEST:

Joseph M. Quinn  
Deputy Clerk of the Council











APPROVED this 11th day of March, 1980.

[Signature]  
King County Executive

# WATER DISTRICT NO. 58 PROPOSED ANNEXATION



AP 79/3  
ANNEXATION

- 
 PROPOSED ANNEXATION
- 
 CASCADE SEWER DISTRICT
- 
 SCHOOL DISTRICT NO. 415
- 
 SCHOOL DISTRICT NO. 403
- 
 FIRE DISTRICT NO. 37
- 
 FIRE DISTRICT NO. 40
- 
 KING COUNTY WATER DISTRICT NO. 58
- 
 KENT MUNICIPAL WATER
- 
 ALL IN UNINCORPORATED KING COUNTY
- 
 KENT CITY LIMIT

